

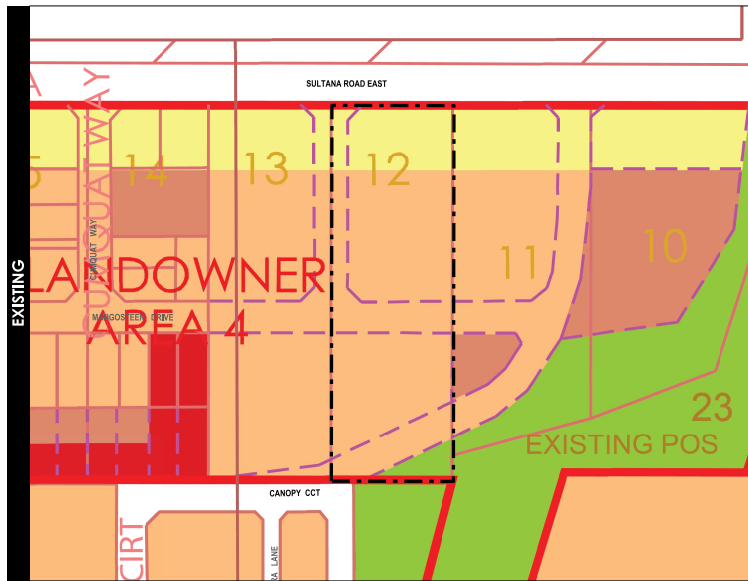
Appendix A

ODP Forrestfield U7 Amendment Map

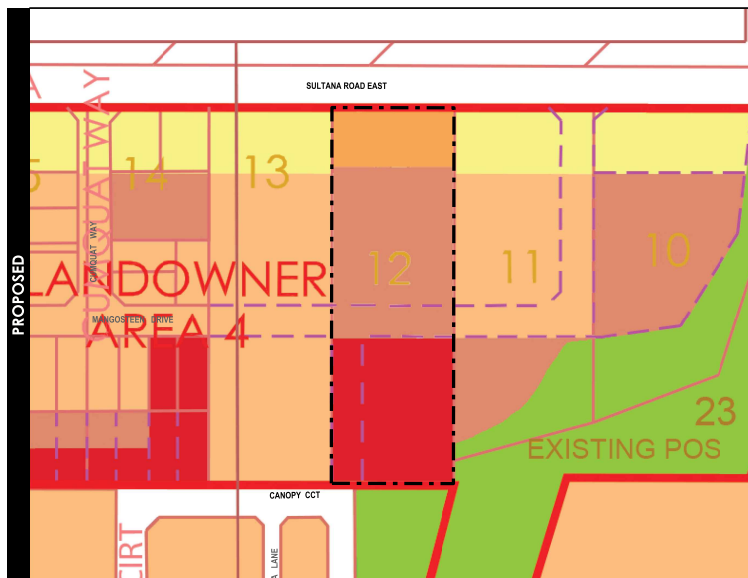
City of Kalamunda

AMENDMENT TO ODP FORRESTFIELD U7

Lot 12 Sultana Road East, Forrestfield



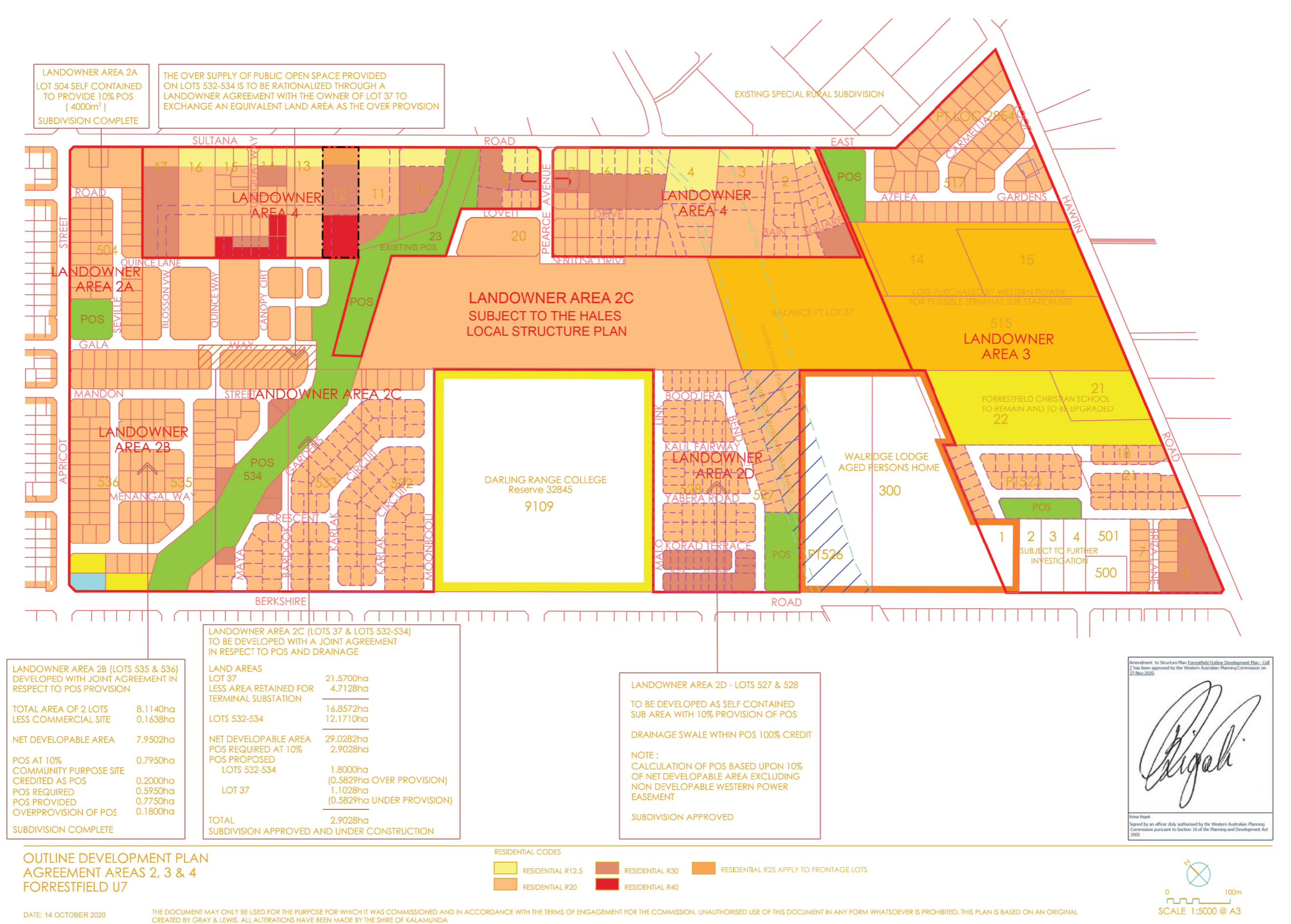
LEGEND	
RESIDENTIAL CODES	
	RESIDENTIAL R12.5
	RESIDENTIAL R20
	RESIDENTIAL R30
	RESIDENTIAL R40



LEGEND	
RESIDENTIAL CODES	
	RESIDENTIAL R12.5
	RESIDENTIAL R20
	RESIDENTIAL R25 APPLY TO FRONTAGE LOTS
	RESIDENTIAL R30
	RESIDENTIAL R40

scale: 1:3000@A4
 plan: 23/070/019A
 date: 11/09/2024

© COPYRIGHT TAYLOR BURRELL PARTNERS. ALL RIGHTS RESERVED. NO PART OF THIS DOCUMENT MAY BE REPRODUCED IN ANY FORM OR BY ANY MEANS, ELECTRONIC, MECHANICAL, PHOTOCOPYING, RECORDING, OR BY ANY INFORMATION STORAGE AND RETRIEVAL SYSTEM, WITHOUT PERMISSION IN WRITING FROM TAYLOR BURRELL PARTNERS. ALL AREAS AND DIMENSIONS DEPICTED ARE SUBJECT TO DETAIL SURVEY.



LANDOWNER AREA 2A
LOT 504 SELF CONTAINED
TO PROVIDE 10% POS
(4000m²)
SUBDIVISION COMPLETE

THE OVER SUPPLY OF PUBLIC OPEN SPACE PROVIDED
ON LOTS 532-534 IS TO BE RATIONALIZED THROUGH A
LANDOWNER AGREEMENT WITH THE OWNER OF LOT 37 TO
EXCHANGE AN EQUIVALENT LAND AREA AS THE OVER PROVISION

LANDOWNER AREA 2B (LOTS 535 & 536)
DEVELOPED WITH JOINT AGREEMENT IN
RESPECT TO POS PROVISION

TOTAL AREA OF 2 LOTS	8.1140ha
LESS COMMERCIAL SITE	0.1638ha
NET DEVELOPABLE AREA	7.9502ha
POS AT 10% COMMUNITY PURPOSE SITE CREDITED AS POS	0.7950ha
POS REQUIRED	0.2000ha
POS PROVIDED	0.5950ha
OVERPROVISION OF POS	0.7750ha
OVERPROVISION OF POS	0.1800ha

SUBDIVISION COMPLETE

LANDOWNER AREA 2C (LOTS 37 & LOTS 532-534)
TO BE DEVELOPED WITH A JOINT AGREEMENT
IN RESPECT TO POS AND DRAINAGE

LAND AREAS	
LOT 37	21.5700ha
LESS AREA RETAINED FOR TERMINAL SUBSTATION	4.7128ha
	16.8572ha
LOTS 532-534	12.1710ha
NET DEVELOPABLE AREA	29.0282ha
POS REQUIRED AT 10%	2.9028ha
POS PROPOSED	
LOTS 532-534	1.8000ha (0.5829ha OVER PROVISION)
LOT 37	1.1028ha (0.5829ha UNDER PROVISION)
TOTAL	2.9028ha

SUBDIVISION APPROVED AND UNDER CONSTRUCTION

LANDOWNER AREA 2D - LOTS 527 & 528

TO BE DEVELOPED AS SELF CONTAINED
SUB AREA WITH 10% PROVISION OF POS

DRAINAGE SWALE WITHIN POS 100% CREDIT

NOTE:
CALCULATION OF POS BASED UPON 10%
OF NET DEVELOPABLE AREA EXCLUDING
NON DEVELOPABLE WESTERN POWER
EASEMENT

SUBDIVISION APPROVED

Amendment to Structure Plan Forrestdfield Outline Development Plan - Cell
Z has been approved by the Western Australian Planning Commission on
22 Nov 2020.



Rhona Riggs
Signed by an officer duly authorized by the Western Australian Planning
Commission pursuant to Section 14 of the Planning and Development Act
2005

OUTLINE DEVELOPMENT PLAN
AGREEMENT AREAS 2, 3 & 4
FORRESTFIELD U7

- RESIDENTIAL CODES
- RESIDENTIAL R12.5
 - RESIDENTIAL R30
 - RESIDENTIAL R25 APPLY TO FRONTAGE LOTS
 - RESIDENTIAL R20
 - RESIDENTIAL R40

DATE: 14 OCTOBER 2020

THE DOCUMENT MAY ONLY BE USED FOR THE PURPOSE FOR WHICH IT WAS COMMISSIONED AND IN ACCORDANCE WITH THE TERMS OF ENGAGEMENT FOR THE COMMISSION. UNAUTHORISED USE OF THIS DOCUMENT IN ANY FORM WHATSOEVER IS PROHIBITED. THIS PLAN IS BASED ON AN ORIGINAL
CREATED BY GRAY & LEWIS. ALL ALTERATIONS HAVE BEEN MADE BY THE SHIRE OF KALAMUNDA

