

NO.	REVISION	BY	DATE	AUTH	NO.	REVISION	BY	DATE	AUTH	NO.
1	ISSUED FOR DISCUSSION.	T.S.	13/11/23							

NO.	REVISION	BY	DATE	AUTH	NO.

SCALE: 1:250	SCALE IN METRES
DATUM: AHD	GRID: MGA94Z50

SURVEYED: M.N.G.	ENGINEERING SURVEYOR	CONSTRUCTABILITY REVIEW: ??
DESIGNED: T.S.	PROJECT DESIGN OFFICER	CHECKED: ??
		COORDINATOR SURVEY & DESIGN

AUTHOR: L.H.	MANAGER ASSET PLANNING & DELIVERY	JOB BUDGET NO: 3512(FED_BLACKSPOT)
APPROVED: S.M.	DIRECTOR ASSET SERVICES	

City of Kalamunda ASSET SERVICES

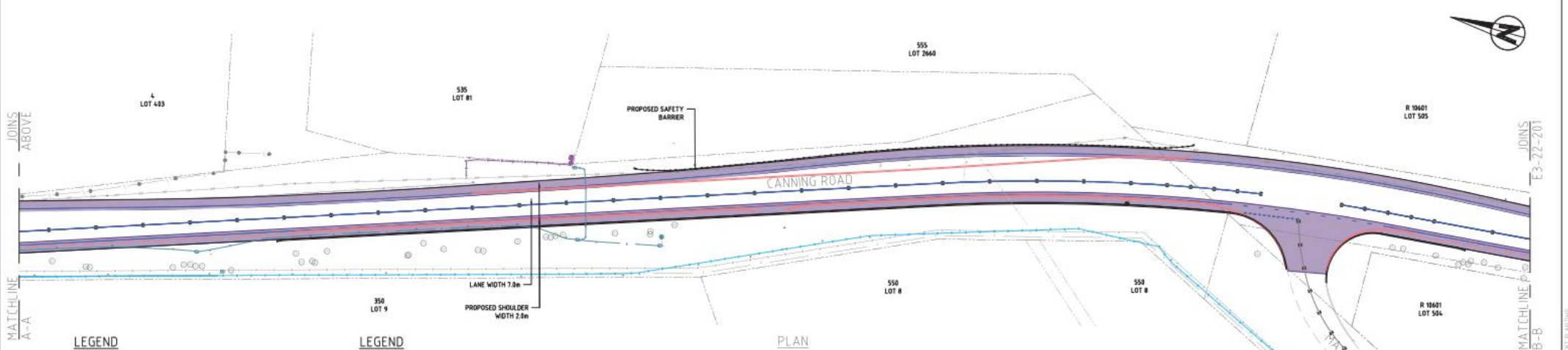
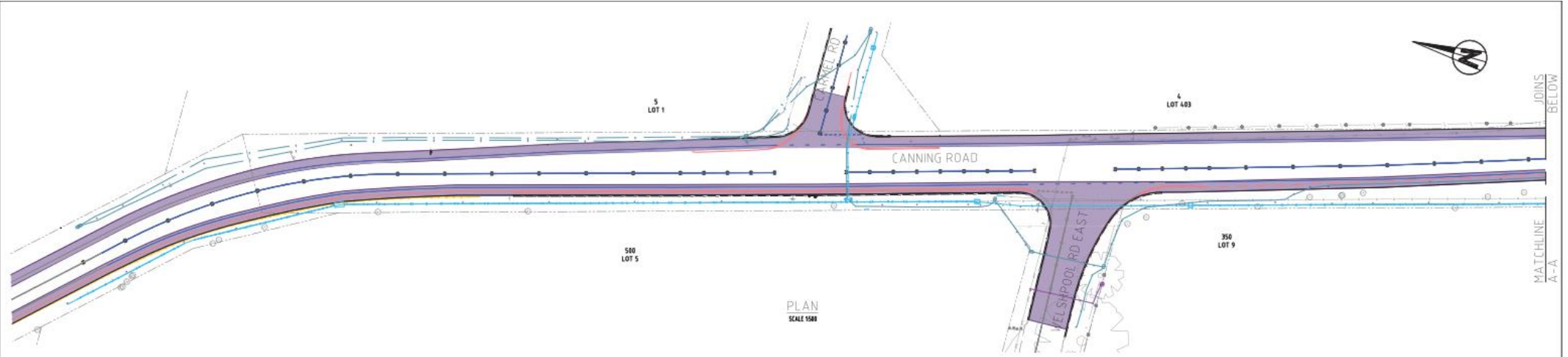
CANNING RD
WELSHPOOL RD E TO GLENISLA RD
LIGHTING & ROAD SAFETY

PROJECT OVERVIEW SKETCH
SHEET - OF -

PROJECT-SHEET-REVISION

22-032-SK-1

PAPER SIZE **A1**



LEGEND

PAVEMENT TYPES

- NEW ROAD WIDENING
40mm DENSE GRADE ASPHALT WEARING COURSE (10mm/75 BLOW)
ONE COAT 7mm PRIMER SEAL
BASE COURSE 200mm QUARRY OR RECYCLED MATERIAL
SUB-BASE 200mm LIMESTONE
AREA = 17.6m²

LEGEND

DEMOLITION TYPE

- 0-40mm OF COLD MILL PROFILING
AREA = 16.19m²
- BOX OUT
AREA = 16.19m²
- KERB REMOVED
LENGTH = 60m

LEGEND

STORMWATER DRAINAGE

- CONCRETE MANHOLE
- TRAFFICABLE MANHOLE
- GULLY, SEP, SEG
- STORMWATER DRAINAGE LINE

PUBLIC UTILITIES (DBYD)

- SERVICE-U/G POWER
- SERVICE-WATER
- SERVICE-SEWER
- SERVICE-GAS
- SERVICE-TELSTRA
- SERVICE-TELSTRA F/O CABLE
- SERVICE-NBN
- EXISTING
- PROPOSED SEMI-MOUNTABLE
- PROPOSED MOUNTABLE

- EXISTING
- PROPOSED

- POLES, LIGHT, STAY
- VALVE, HYDRANT
- MANHOLE
- VALVE
- MANHOLE, PITS, PILLAR

LINE TYPE AND COLOR (PROVED SERVICES)

- SERVICE-PROVED-NBN
- SERVICE-PROVED-GAS
- SERVICE-PROVED-OPTIC/FIBRE
- SERVICE-PROVED-POWER
- SERVICE-PROVED-U/G POWER
- SERVICE-PROVED-SEWER
- SERVICE-PROVED-TELSTRA
- SERVICE-PROVED-WATER




REV	DATE	DESCRIPTION	BY	CHKD	APP'D

GENERAL NOTES

- THIS DRAWING ALWAYS REMAINS THE PROPERTY OF THE CITY OF KALAMUNDA AND MUST NOT BE RETAINED OR REPRODUCED WITHOUT PERMISSION.
- IN THE ABSENCE OF THE APPROVED SIGNATURE OR MANAGER ASSET PLANNING & DELIVERY) THIS DRAWING SHALL BE TREATED AS PRELIMINARY.
- ALL DIMENSIONS ARE IN METRES UNLESS NOTED OTHERWISE.
- ANNOTATED DIMENSIONS SHALL ALWAYS TAKE PRECEDENCE OVER SCALED DISTANCES.

NOTE
ALL WORKS SHALL BE IMPLEMENTED IN ACCORDANCE WITH THE CITY'S SPECIFICATIONS, CONTRACTUAL CONDITIONS AND INDUSTRY BEST PRACTICE. ANY CONFLICTS, OMISSIONS, ISSUES OR VARIATIONS ARE TO BE BROUGHT TO THE IMMEDIATE ATTENTION OF THE PROJECT DESIGNER.



DESIGN & SURVEY

7 Railway Road Kalamunda WA 6076
PO Box 42 Kalamunda WA 6026
Western Australia

Telephone 08 9257 9999
Facsimile 08 9293 2715
Online www.kalamunda.wa.gov.au

DESIGN	DATE	SCALE
SA		HORIZ. VERT.
DRAWN		DATUM
SA		AHD
CHECKED		GRID SYSTEM
BC		MSAM4+50
AUTHORISED		JOB NUMBER
		3512

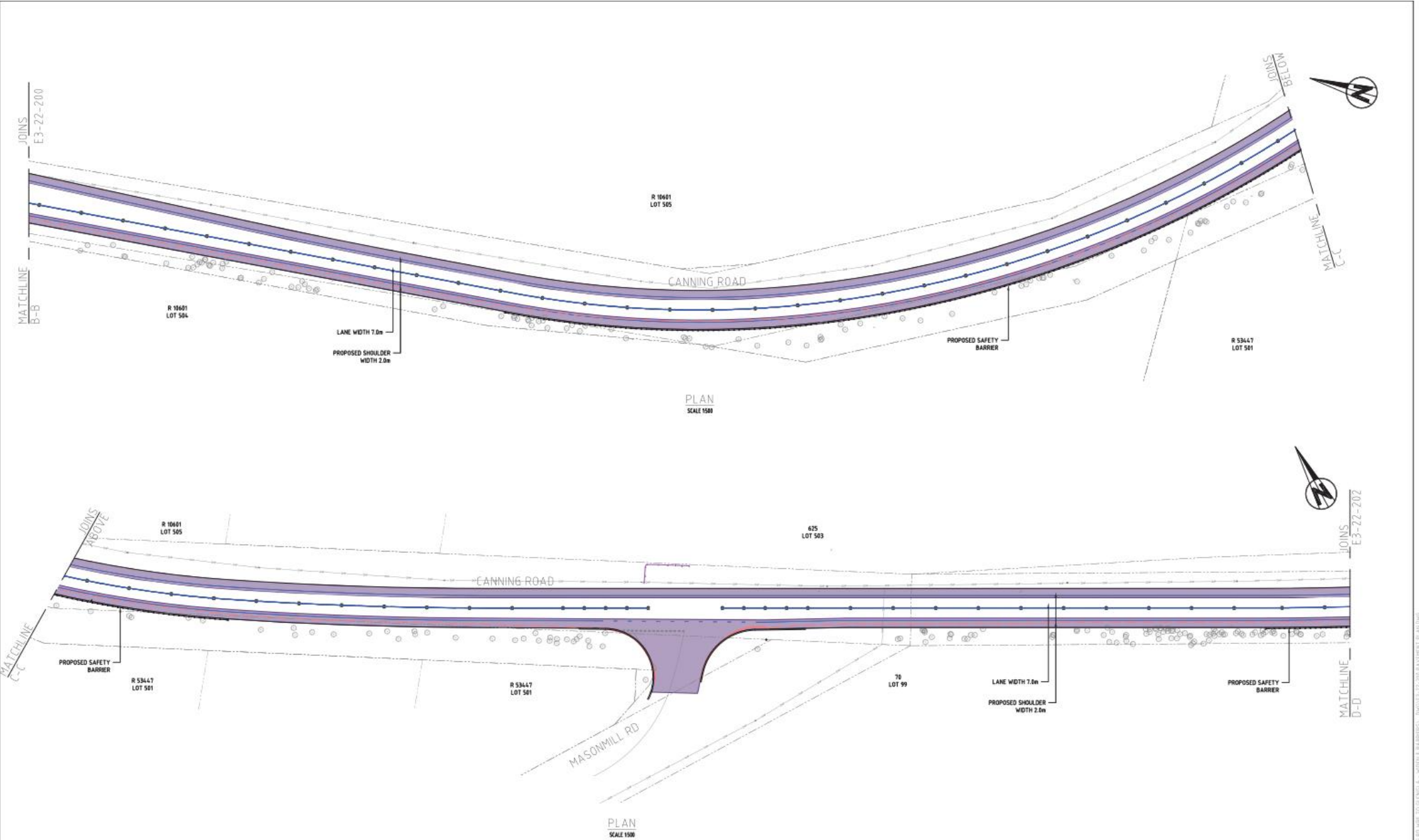
PROJECT	DRAWING TITLE
CANNING ROAD	PAVEMENT PLAN
CARMEL RD - GLENISLA RD	SLK 5.81 - SLK 9.05
	STREET LIGHTING & SAFETY IMPROVEMENTS

PLAN No	REV
E3-22-200	
PRELIMINARY	A1
MANAGER ASSET DELIVERY	
RORY.S	DATE

SIGNS & PAVEMENT MARKING
JOINTLY FUNDED BY
THE CITY OF KALAMUNDA AND MRRG



PROJECT: E3-22-200 - CANNING RD WIDENING & SAFETY IMPROVEMENTS. DRAWING: E3-22-200 PAVEMENT PLAN (REV. 01)



REV	DATE	DESCRIPTION	BY	CHKD	APP'D

GENERAL NOTES

- THIS DRAWING ALWAYS REMAINS THE PROPERTY OF THE CITY OF KALAMUNDA AND MUST NOT BE RETAINED OR REPRODUCED WITHOUT PERMISSION.
- IN THE ABSENCE OF THE APPROVED SIGNATURE OR MANAGER ASSET PLANNING & DELIVERY THIS DRAWING SHALL BE TREATED AS PRELIMINARY.
- ALL DIMENSIONS ARE IN METRES UNLESS NOTED OTHERWISE.
- ANNOTATED DIMENSIONS SHALL ALWAYS TAKE PRECEDENCE OVER SCALED DISTANCES.

NOTE:
ALL WORKS SHALL BE IMPLEMENTED IN ACCORDANCE WITH THE CITY'S SPECIFICATIONS, CONTRACTUAL CONDITIONS AND INDUSTRY BEST PRACTICE. ANY COMPLETION, OMISSIONS, ISSUES OR VARIATIONS ARE TO BE BROUGHT TO THE IMMEDIATE ATTENTION OF THE PROJECT DESIGNER.

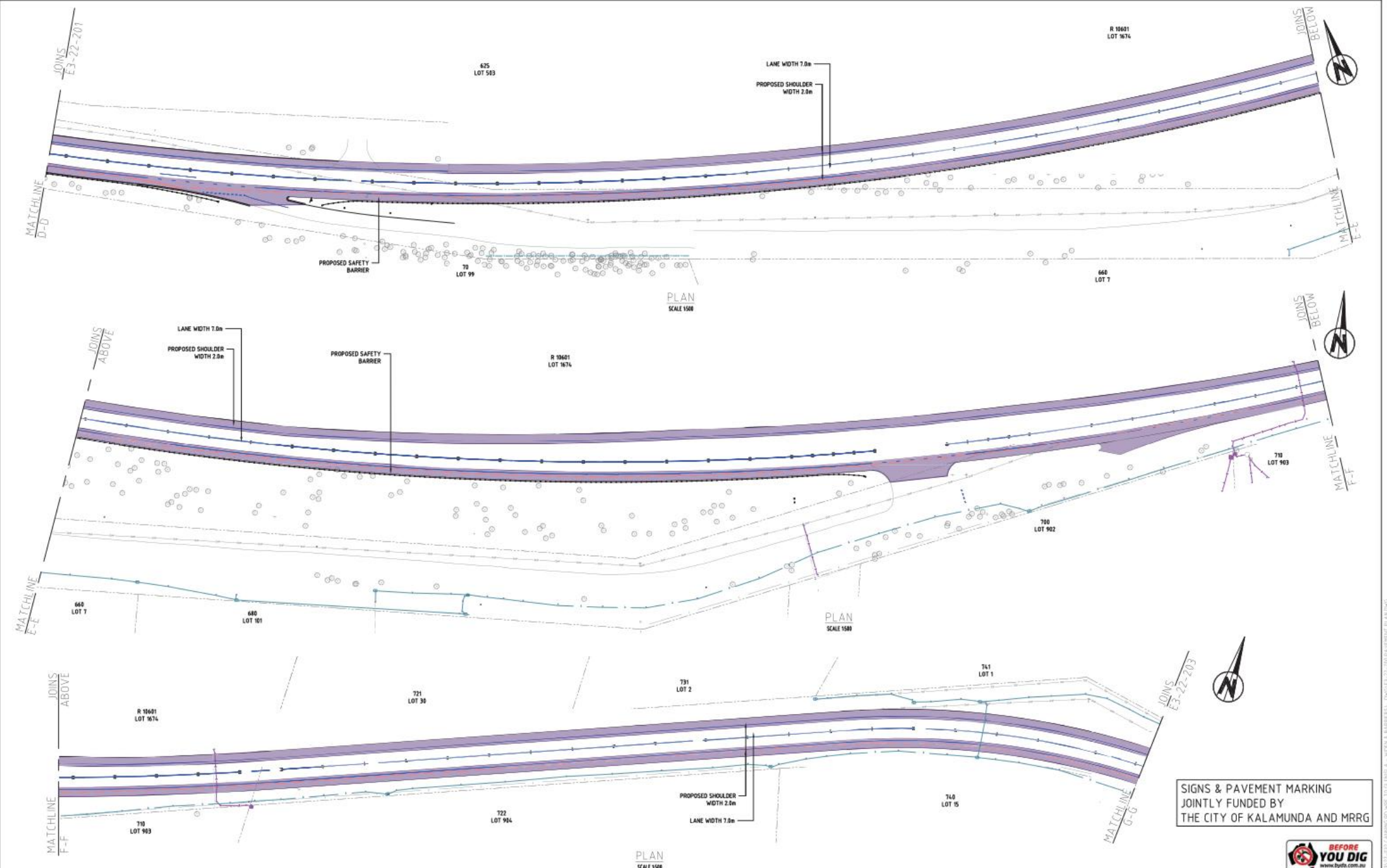

DESIGN & SURVEY
 7 Railway Road Kalamunda WA 6076
 PO Box 42 Kalamunda WA 6026
 Western Australia
 Telephone 08 9257 9999
 Facsimile 08 9293 2715
 Online www.kalamunda.wa.gov.au

DESIGN	DATE	SCALE	PROJECT
SA		HORIZ.	CANNING ROAD
DRAWN		VERT.	CARMEL RD - GLENISLA RD
SA		DATUM	
		AHD	
CHECKED		GRD SYSTEM	DRAWING TITLE
BC		MSAM4+50	PAVEMENT PLAN
			SLK 5.81 - SLK 9.05
AUTHORISED		JOB NUMBER	STREET LIGHTING & SAFETY IMPROVEMENTS
		3512	

SIGNS & PAVEMENT MARKING
JOINTLY FUNDED BY
THE CITY OF KALAMUNDA AND MRRG



PLAN No	REV
E3-22-201	
PRELIMINARY	A1
MANAGER ASSET DELIVERY	
RORY.S	DATE



PLAN SCALE 1:500

PLAN SCALE 1:500

PLAN SCALE 1:500




REV	DATE	DESCRIPTION	BY	CHKD	APP'D

GENERAL NOTES

- THIS DRAWING ALWAYS REMAINS THE PROPERTY OF THE CITY OF KALAMUNDA AND MUST NOT BE RETAINED OR REPRODUCED WITHOUT PERMISSION.
- IN THE ABSENCE OF THE APPROVED SIGNATURE BY MANAGER ASSET PLANNING & DELIVERY THIS DRAWING SHALL BE TREATED AS PRELIMINARY.
- ALL DIMENSIONS ARE IN METRES UNLESS NOTED OTHERWISE.
- ANNOTATED DIMENSIONS SHALL ALWAYS TAKE PRECEDENCE OVER SCALED DISTANCES.

NOTE
ALL WORKS SHALL BE IMPLEMENTED IN ACCORDANCE WITH THE CITY'S SPECIFICATIONS, CONTRACTUAL CONDITIONS AND INDUSTRY BEST PRACTICE. ANY CONFLICTS, OMISSIONS, ISSUES OR VARIATIONS ARE TO BE BROUGHT TO THE IMMEDIATE ATTENTION OF THE PROJECT DESIGNER.



DESIGN & SURVEY

Telephone 08 9257 9999
Facsimile 08 9293 2715
Online www.kalamunda.wa.gov.au

DESIGN SA	DATE	SCALE HORIZ. VERT.
DRAWN SA	DATUM	AHD
CHECKED BC	GRID SYSTEM	MSGA54+50
AUTHORISED	JOB NUMBER	3512

PROJECT	CANNING ROAD
	CARMEL RD - GLENISLA RD
DRAWING TITLE	PAVEMENT PLAN
	SLK 5.81 - SLK 9.05
	STREET LIGHTING & SAFETY IMPROVEMENTS

PLAN No	E3-22-202	REV	
	PRELIMINARY		A1
MANAGER ASSET DELIVERY			
RORY.S		DATE	

SIGNS & PAVEMENT MARKING
JOINTLY FUNDED BY
THE CITY OF KALAMUNDA AND MRRG



11/03/2025 10:22 AM J:\N\20250322\2025 CANNING RD W/2 TO15 ENCL 4 - W/2EN & BARRIERS - DWG/E3-22-202.PA (REVISED PLANNING)



REV	DATE	DESCRIPTION	BY	CHKD	APP'D

GENERAL NOTES

- THIS DRAWING ALWAYS REMAINS THE PROPERTY OF THE CITY OF KALAMUNDA AND MUST NOT BE RETAINED OR REPRODUCED WITHOUT PERMISSION.
- IN THE ABSENCE OF THE APPROVED SIGNATURE BY MANAGER ASSET PLANNING & DELIVERY THIS DRAWING SHALL BE TREATED AS PRELIMINARY.
- ALL DIMENSIONS ARE IN METRES UNLESS NOTED OTHERWISE.
- ANNOTATED DIMENSIONS SHALL ALWAYS TAKE PRECEDENCE OVER SCALED DISTANCES.

NOTE:
ALL WORKS SHALL BE IMPLEMENTED IN ACCORDANCE WITH THE CITY'S SPECIFICATIONS, CONTRACTUAL CONDITIONS AND INDUSTRY BEST PRACTICE. ANY CONFLICTS, ISSUES OR VARIATIONS ARE TO BE BROUGHT TO THE IMMEDIATE ATTENTION OF THE PROJECT DESIGNER.



DESIGN & SURVEY

2 Railway Road Kalamunda WA 6076
PO Box 42 Kalamunda WA 6026
Western Australia

Telephone 08 9257 9999
Facsimile 08 9293 2715
Online www.kalamunda.wa.gov.au

DESIGN SA	DATE	SCALE HORIZ. VERT.
DRAWN SA	DATUM	AHD
CHECKED BC	GRID SYSTEM	MSGA54+50
AUTHORISED	JOB NUMBER	3512

PROJECT
CANNING ROAD
CARMEL RD - GLENISLA RD
DRAWING TITLE
PAVEMENT PLAN
SLK 5.81 - SLK 9.05
STREET LIGHTING & SAFETY IMPROVEMENTS

PLAN No	REV
E3-22-203	A1
PRELIMINARY	MANAGER ASSET DELIVERY
RORY.S	DATE

SIGNS & PAVEMENT MARKING
JOINTLY FUNDED BY
THE CITY OF KALAMUNDA AND MRRG

